

Guidance on completion attached at (1).

DELEGATED DECISION

REGENERATION AND LOCAL SERVICES

6TH SEPTEMBER 2018

TEMPORARY TRAFFIC REGULATION ORDER



Report of REGENERATION AND LOCAL SERVICES

Brian Buckley – Strategic Highways Manager, Technical Services

Purpose of the Report

To consider a request for temporary traffic regulation by Order on Sunday 14 October 2018 for the purpose of carriageway resurfacing works.

Background

Works are proposed to undertake carriageway resurfacing within the confines of the highway of A688 Staindrop over 5 day period.

Details of any alternative options considered and rejected when making the decision

Other traffic management arrangements have been considered and the most appropriate method is for temporary road closure with signed diversion

Recommendations and reasons

It is recommended that the Council exercises its powers under the Road Traffic Regulation Act 1984 to effect a Temporary Traffic Regulation Order to facilitate the proposed works

Decision

The recommendation is approved and that following, consultations with the Chief of Police, arrangements be made to progress the advertising of Public Notices and sealing of an Order.

Contact: Steven Galloway

Tel: 03000 267095

Appendix 1: Implications

Finance – Costs to be charged to the scheme/applicant

Staffing – Network Management Team

Risk – N/A

Equality and Diversity / Public Sector Equality Duty - N/A

Accommodation – N/A

Crime and Disorder – N/A

Human Rights – No impact

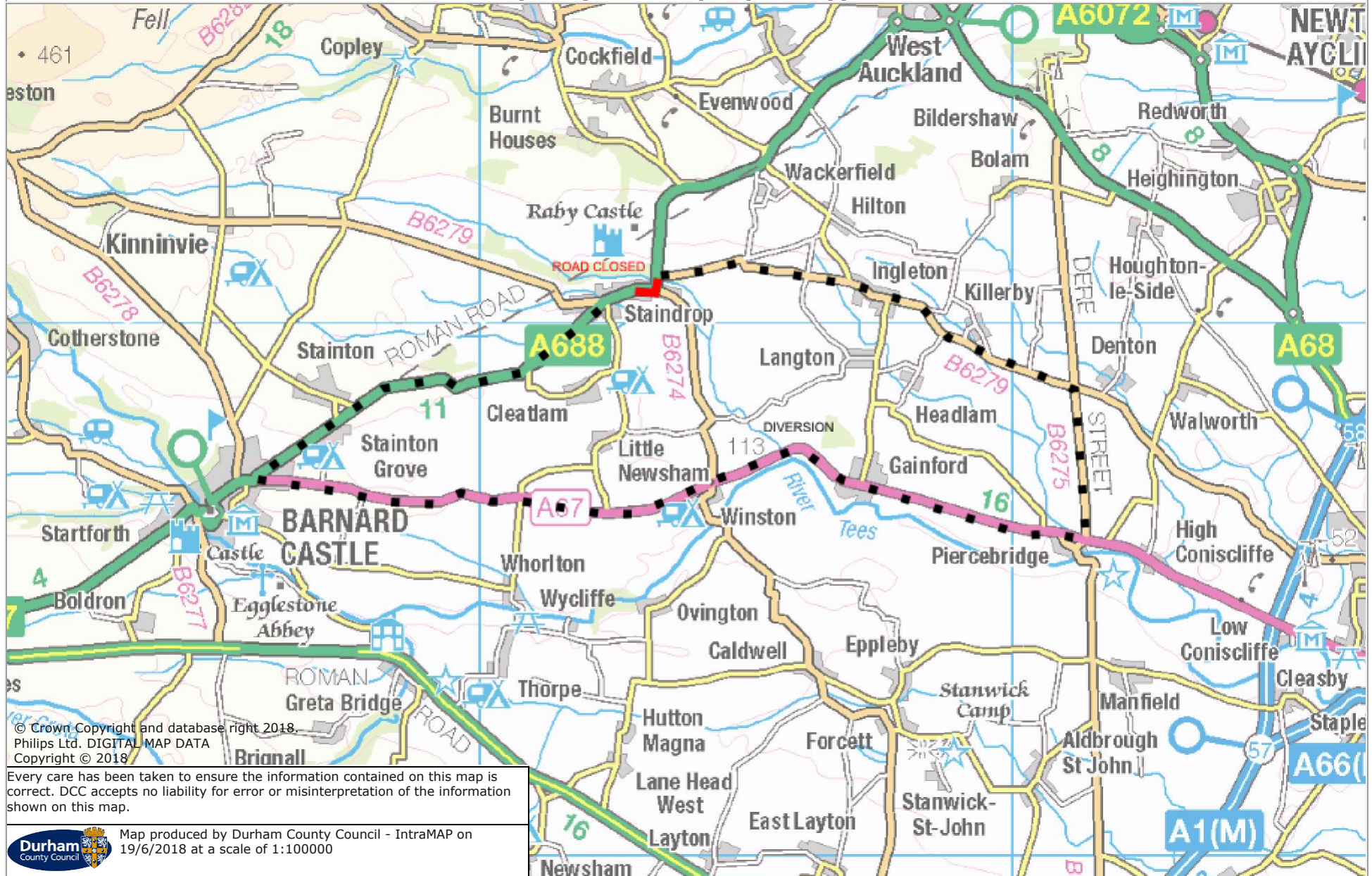
Consultation – Chief of Police, Local Members, Public Transport Providers (via the Public Transport Team)

Procurement – Advertising in a public newspaper with costs recharged to the scheme/applicant

Disability Issues – Considered and mitigated during consideration and agreement with works undertaker


Legal Implications – TTRO checked, prepared and advertised via Legal Services

TEMPORARY ROAD CLOSURE 29/07/18 (5 days 7am-7pm per day)

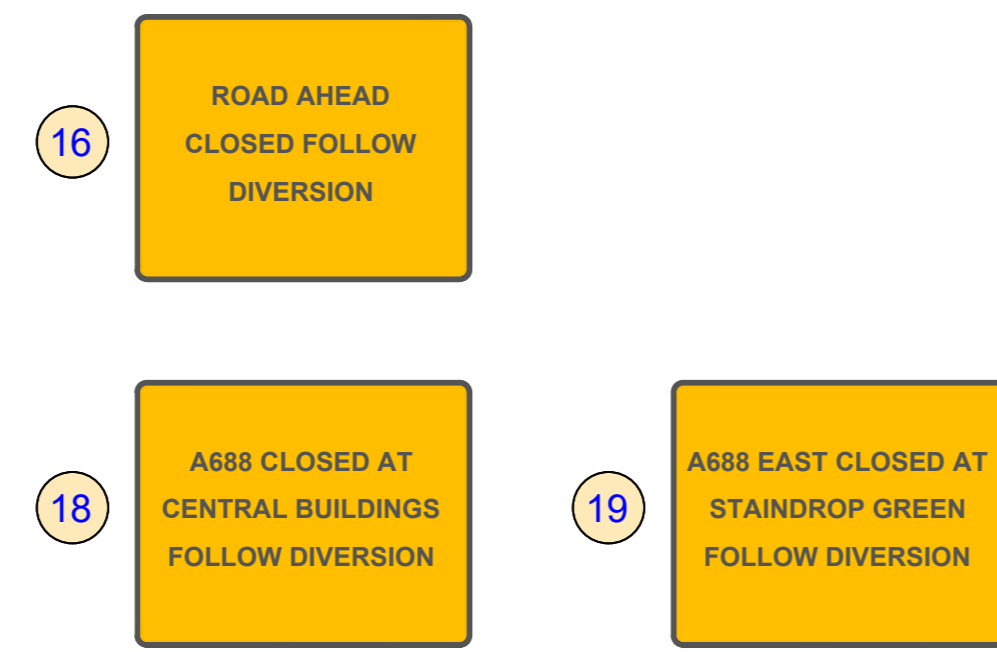


© Crown Copyright and database right 2018.
Philips Ltd. DIGITAL MAP DATA
Copyright © 2018

Every care has been taken to ensure the information contained on this map is correct. DCC accepts no liability for error or misinterpretation of the information shown on this map.

 Map produced by Durham County Council - IntraMAP on 19/6/2018 at a scale of 1:100000

Plan Ref	Sign Face	Sign Diag. No.	Sign Size	Comments
1		7010 (Variant)	1050 x 750	
2		7010 (Variant)	1050 x 750	
3		7105		Flashing amber beacons to regulation 28 of TSR & GD to be provided one per barrier during the hours of darkness
4		2702	1050 x 750	
5		2702 (Variant)	1050 x 750	
6		2702 (Variant)	1050 x 750	
7		2703	1100 x 450 (75mm X-ht)	
8		2703 (Variant)	1100 x 450 (75mm X-ht)	
9		2703 (Variant)	1100 x 450 (75mm X-ht)	
10		2703 (Variant)		
11		2703 (Variant)		
12		2704	(75mm X-ht)	
13		2704 (Variant)	(75mm X-ht)	
14		2702 (Variant)	1050 x 750	
15		2702 (Variant)	1050 x 750	



Rev/Andt	None	Date	None	Date	Sign	Description of Amendments
0/	Lee	26/03/18	None	26/03/18	None	
0/A	Southwell	13/06/18	None	13/06/18	None	DIVERSION ROUTE ALTERED
0/B	Lee	20/06/18	None	13/06/18	None	ND17 SIGN REMOVED & SIGN POSITIONS ADJUSTED.

PATH:

Durham
County Council

HIGHWAYS OPERATIONS GROUP

CORPORATE DIRECTOR
REGENERATION & LOCAL SERVICES
COUNTY HALL
DURHAM
DH1 1QU

Project
M18337 A688 FRONT STREET – STAINDROP

Drawing
DIVERSION LAYOUT

Scales
NTS

Project/Drawing No.
M18337/03

Rev. 0/B

Reproduced from Ordnance Survey material with the permission of Ordnance Survey on behalf of the Controller of the Majesty's Stationery Office. © Crown copyright. Unauthorised reproduction infringes Crown copyright and may lead to prosecution or civil proceedings. Durham County Council, LA 10001875, 2009.